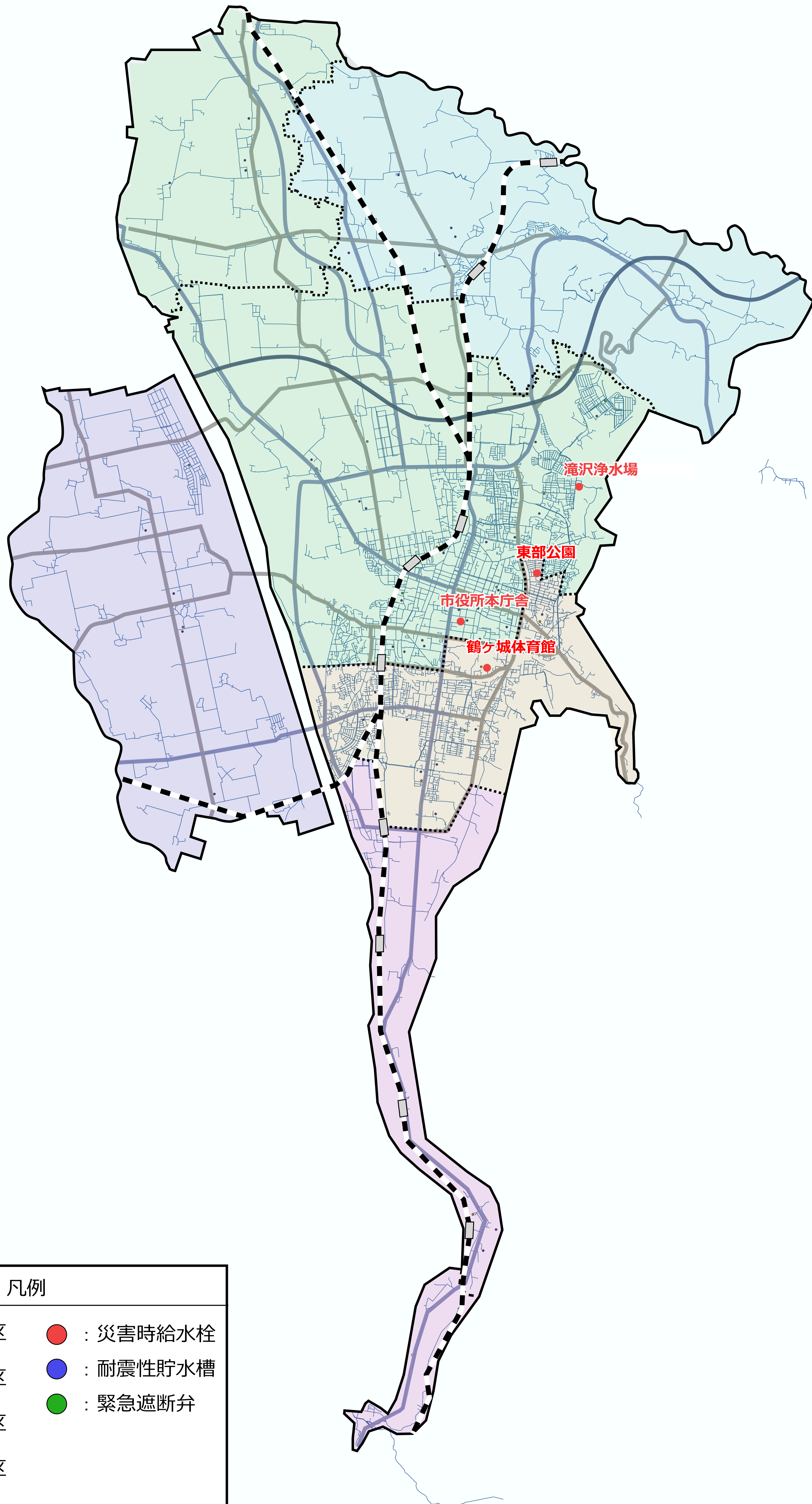










災害時給水拠点整備位置図



凡例

- | | |
|---|--|
|  : 滝沢配水区 |  : 災害時給水栓 |
|  : 東山配水区 |  : 耐震性貯水槽 |
|  : 面川配水区 |  : 緊急遮断弁 |
|  : 六軒配水区 | |
|  : 北会津配水区 | |